

# **The Lake Lothing (Lowestoft)**

## **Third Crossing Order 201[\*]**

---



Lake Lothing  
**THIRD  
CROSSING**

---

### **Document SCC/LLTC/EX/160: Environmental Statement Volume 2 Figures 11.3 to 11.6**

---

**Planning Act 2008**

**The Infrastructure Planning (Applications: Prescribed Forms and Procedure)  
Regulations 2009**

**The Infrastructure Planning (Examination Procedure) Rule 2010**

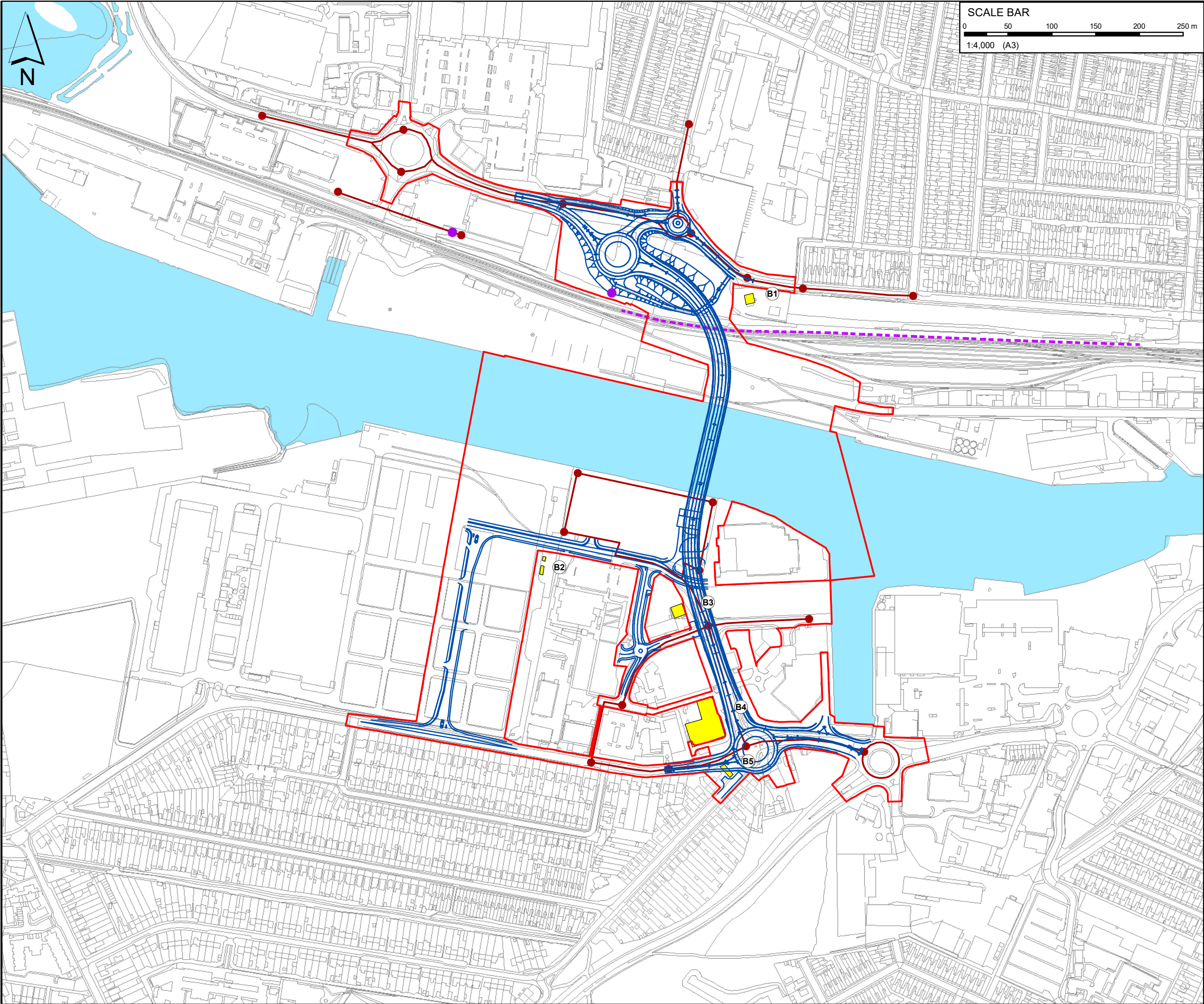
PINS Reference Number: TR010023

Author: Suffolk County Council

Document Reference: SCC/LLTC/EX/160

Date: May 2019

*This page is intentionally left blank*




SCALE BAR  
0 50 100 150 200 250 m  
1:4,000 (A3)

- KEY**
- Order Limits
  - The Scheme (illustrative)
  - Bat Survey Undertaken
  - Bat Survey Location
  - Bat Survey Static Locations
  - Buildings Surveyed for Roosting Bats
  - B1 Building Reference


Mapping reproduced by permission of Ordnance Survey on behalf of HMSO.  
© Crown copyright and database rights 2017. All rights reserved.  
Ordnance Survey licence number 100023395  
Contains OS data © Crown copyright and database rights 2017.

P01	DH	HR	JB	11/04/2019
ORDER LIMITS REVISED & DESIGN AMMENDMENTS				
P00	IW	HR	MD	11/05/2018
ORDER LIMITS REVISED & MINOR AMENDMENTS				
REVISION	DRAWN	CHECKED	APPROVED	DATE
DESCRIPTION				



**Suffolk**  
County Council

PROJECT TITLE



Lake Lothing  
**THIRD CROSSING**

DRAWING TITLE

Bat Survey Location  
Figure 11.3

DRAWING STATUS

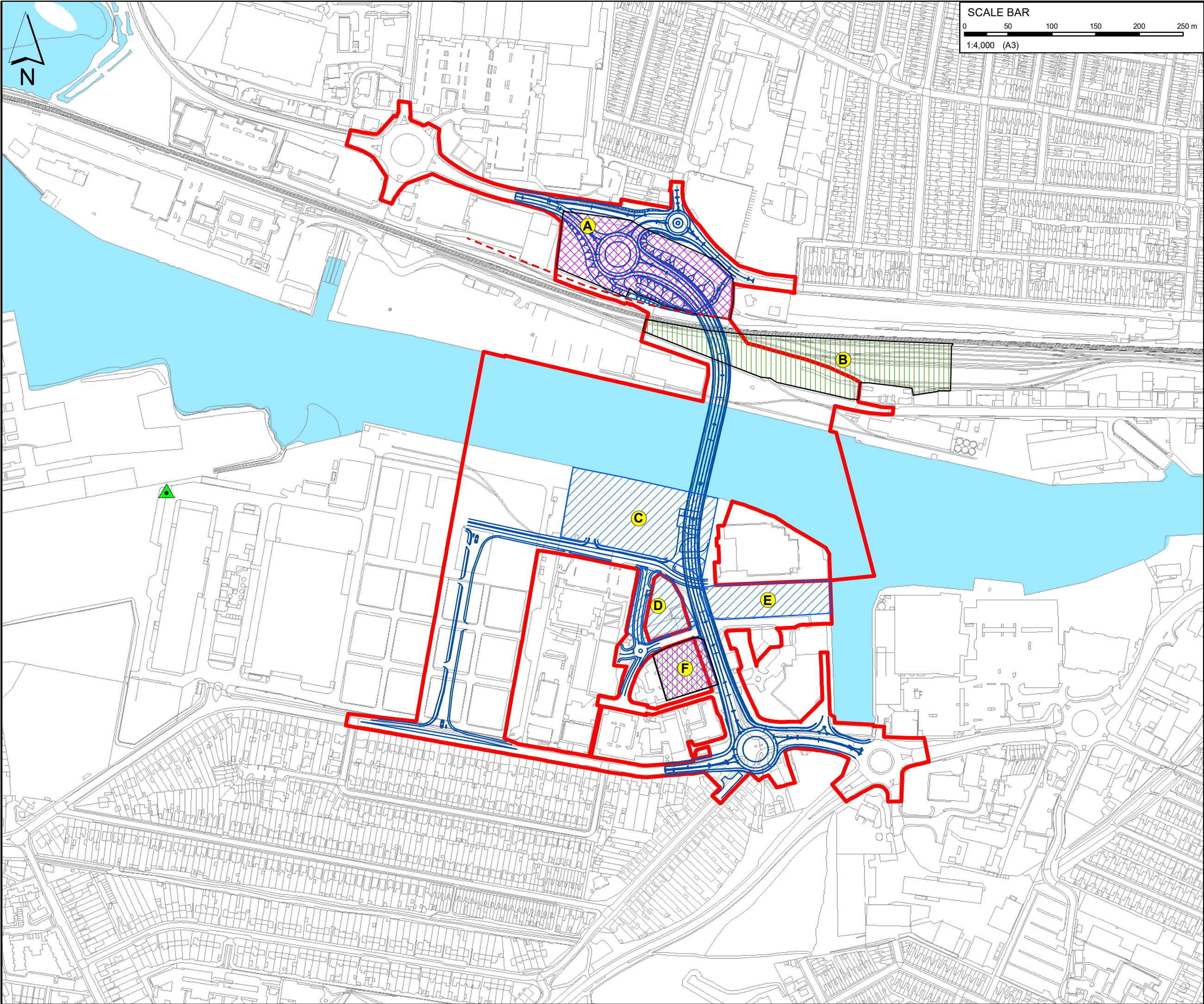
For DCO Examination

DRAWN	CHECKED	APPROVED	AUTHORISED	SUITABILITY
DH	HR	HR	JB	S4

SCALE @ A3 SIZE	DATE	REVISION
1:4,000	11/04/2019	P01

DRAWING NUMBER

Project	Originator	Volume
1069948-WSP-EBD-LL_C19-SK-LE-0004		
Location	Type	Role
		Number



KEY

Order Limits

The Scheme (illustrative)

Reptiles 2016

Reptiles 2017 (Autumn)

Reptiles 2017 (Spring)

Incidental Common Lizard Sighting

Mapping reproduced by permission of Ordnance Survey on behalf of HMSO.  
© Crown copyright and database rights 2017. All rights reserved.  
Ordnance Survey licence number 100023395  
Contains OS data © Crown copyright and database rights 2017.

P01	DH	HR	JB	11/04/2019
ORDER LIMITS REVISED & MINOR AMENDMENTS				
P00	IW	HR	MD	11/05/2018
ORDER LIMITS REVISED & MINOR AMENDMENTS				
REVISION	DRAWN	CHECKED	APPROVED	DATE
DESCRIPTION				

PROJECT TITLE

DRAWING TITLE

Reptile Survey Locations  
Figure 11.4

DRAWING STATUS

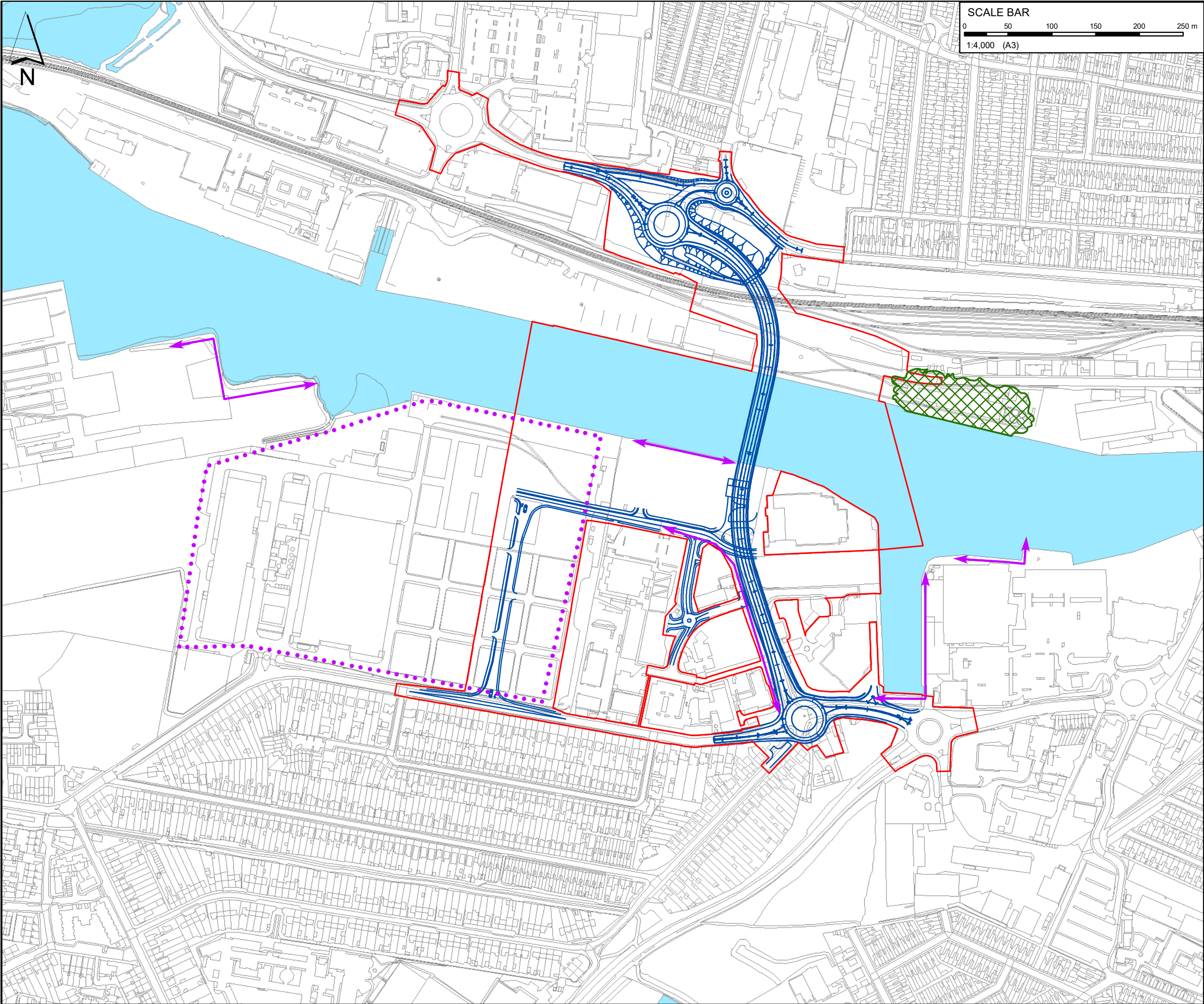
For DCO Examination

DRAWN	CHECKED	APPROVED	AUTHORISED	SUITABILITY
DH	HR	HR	JB	S4

SCALE @ A3 SIZE	DATE	REVISION
1:4,000	11/04/2019	P01

DRAWING NUMBER

Project	Originator	Volume	
1069948-WSP-EGN-LL_C19-SK-LE-0003			
Location	Type	Role	Number



SCALE BAR  
0 50 100 150 200 250 m  
1:4,000 (A3)

- KEY**
- The Scheme (illustrative)
  - Order Limits
  - Suspected Location of Peregrine Nest
  - Area of Black Redstart Survey
  - Area of Wintering Bird Survey (Nov16-Mar 17)

Mapping reproduced by permission of Ordnance Survey on behalf of HMSO.  
© Crown copyright and database rights 2017. All rights reserved.  
Ordnance Survey licence number 100023395  
Contains OS data © Crown copyright and database rights 2017.

P01	DH	HR	MD	11/04/2019
ORDER LIMITS REVISED & DESIGN AMMENDMENTS				
P00	IW	HR	MD	11/05/2018
MINOR AMENDMENTS				
REVISION	DRAWN	CHECKED	APPROVED	DATE
DESCRIPTION				

**PROJECT TITLE**

**DRAWING TITLE**

Bird Survey Locations  
Figure 11.5

**DRAWING STATUS**

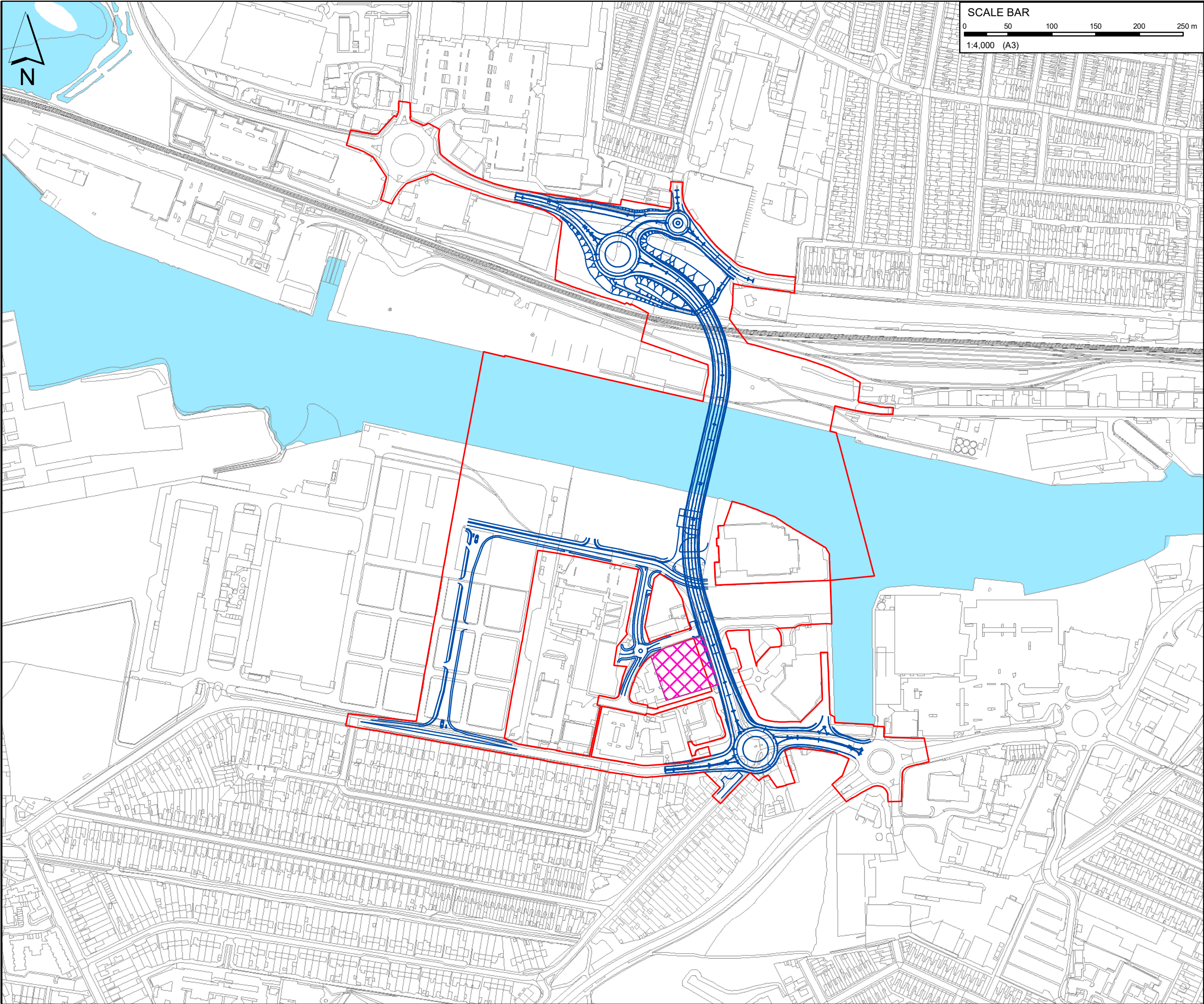
For DCO Examination

DRAWN	CHECKED	APPROVED	AUTHORISED	SUITABILITY
DH	HR	HR	JB	S4

SCALE @ A3 SIZE	DATE	REVISION
1:4,000	11/04/2019	P01

**DRAWING NUMBER**

Project	Originator	Volume
1069948-WSP-EBD-LL_C19-SK-LE-0002		
Location	Type	Role
		Number




SCALE BAR  
0 50 100 150 200 250 m  
1:4,000 (A3)


- KEY**
- Order Limits
  - The Scheme (illustrative)
  - Invertebrate Survey Area

Mapping reproduced by permission of Ordnance Survey on behalf of HMSO.  
© Crown copyright and database rights 2017. All rights reserved.  
Ordnance Survey licence number 100023395  
Contains OS data © Crown copyright and database rights 2017.

P01	DH	HR	JB	11/11/2019
ORDER LIMITS REVISED & DESIGN AMMENDMENTS				
P00	IW	HR	MD	11/05/2018
MINOR AMENDMENTS				
REVISION	DRAWN	CHECKED	APPROVED	DATE
DESCRIPTION				



**Suffolk**  
County Council



**Lake Lothing**  
**THIRD CROSSING**

PROJECT TITLE

DRAWING TITLE

Invertebrate Survey Location  
Figure 11.6

DRAWING STATUS

For DCO Examination

DRAWN	CHECKED	APPROVED	AUTHORISED	SUITABILITY
DH	LE	HR	JB	S4

SCALE @ A3 SIZE	DATE	REVISION
1:4,000	11/04/2019	P01

DRAWING NUMBER

Project	Originator	Volume	
1069948-WSP-EBD-LL_C19-SK-LE-0001			
Location	Type	Role	Number